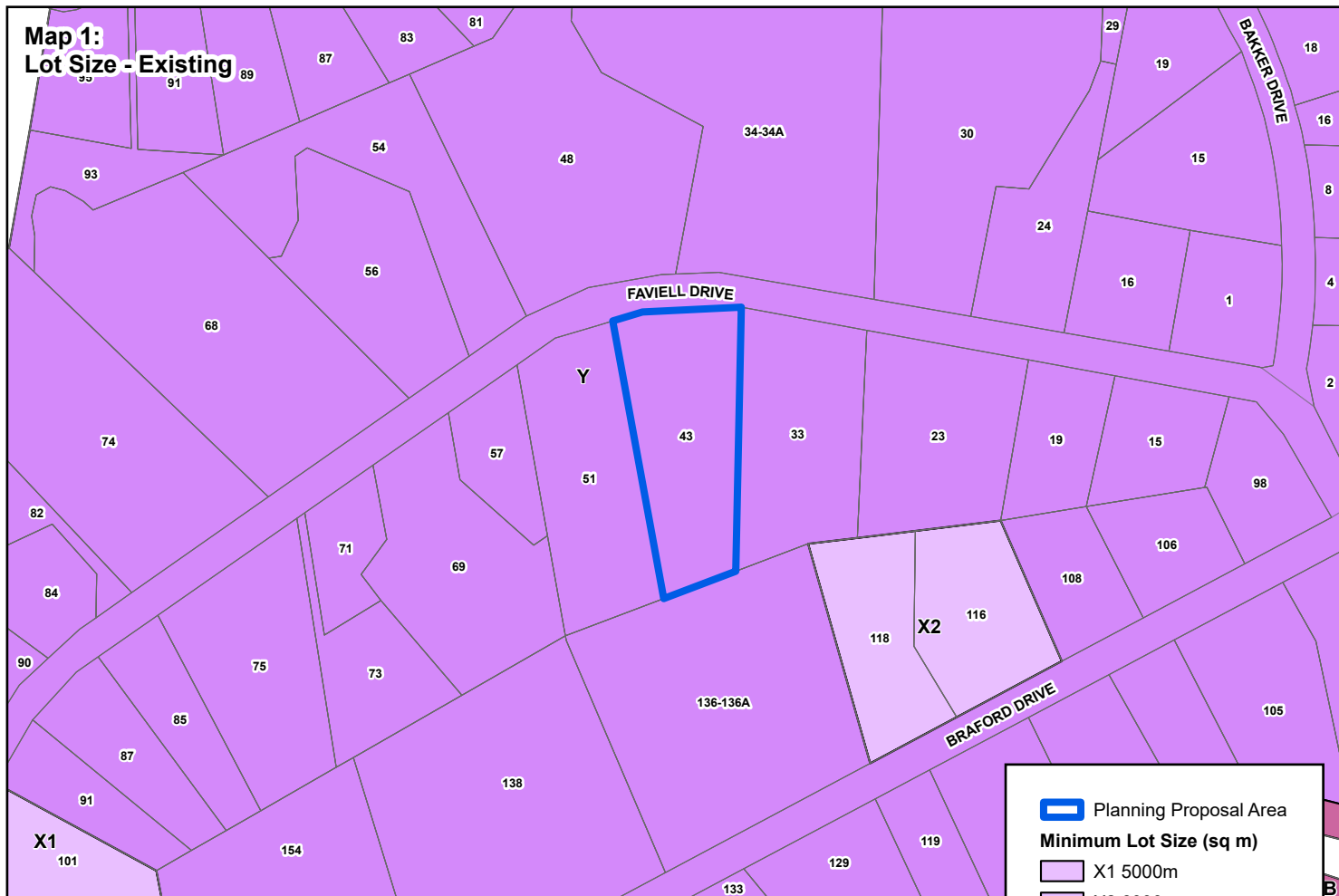
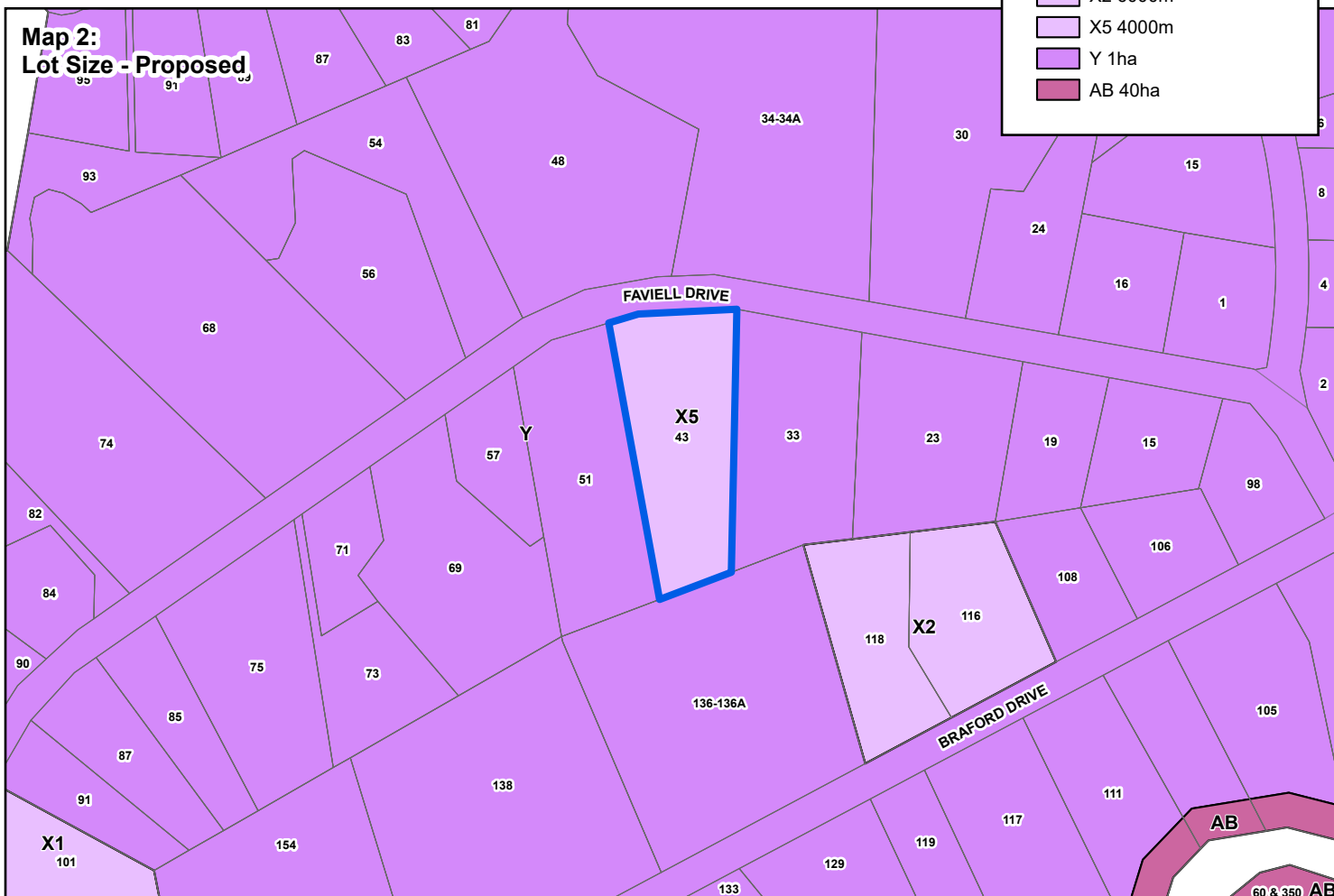


**Map 1:
Lot Size - Existing**



**Map 2:
Lot Size - Proposed**

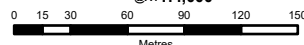


Cadastral, topographic and aerial ADS40 information supplied by the NSW Department of Finance and Services and maintained by City of Coffs Harbour. (Copyright © 2024, NSW Department of Finance and Services). Other data displayed may have been supplied by various other agencies under licence. This map must not be reproduced in any form, whole or part, without written permission from City of Coffs Harbour. This City does not warrant the correctness of this map or information contained thereon. This map Copyright © 2024, City of Coffs Harbour. The City accepts no liability or responsibility in respect to the map and any inaccuracies thereon. Any person relying on this plan shall do so at their own risk.

Planning Proposal PP-2023-2552
Site Map: Lot 381 DP 844187,
43 Faviell Drive Bonville

This map produced by GIS Section
 City of Coffs Harbour
 Creation Date: 12/09/2024

SCALE@A1:4,000



Coordinate System: GDA 1994 MGA Zone 56
 Projection: Transverse Mercator
 Datum: GDA 1994

GRID NTH

